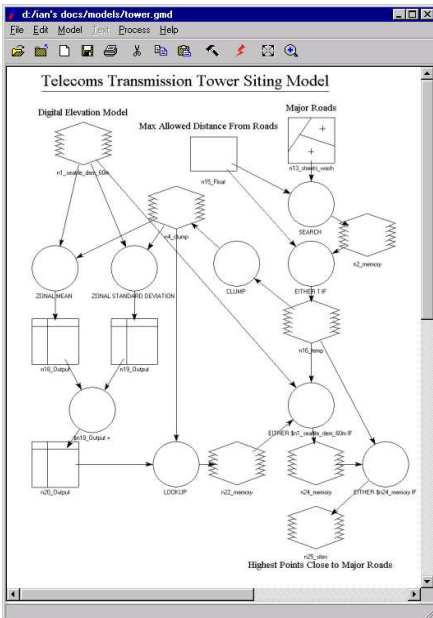
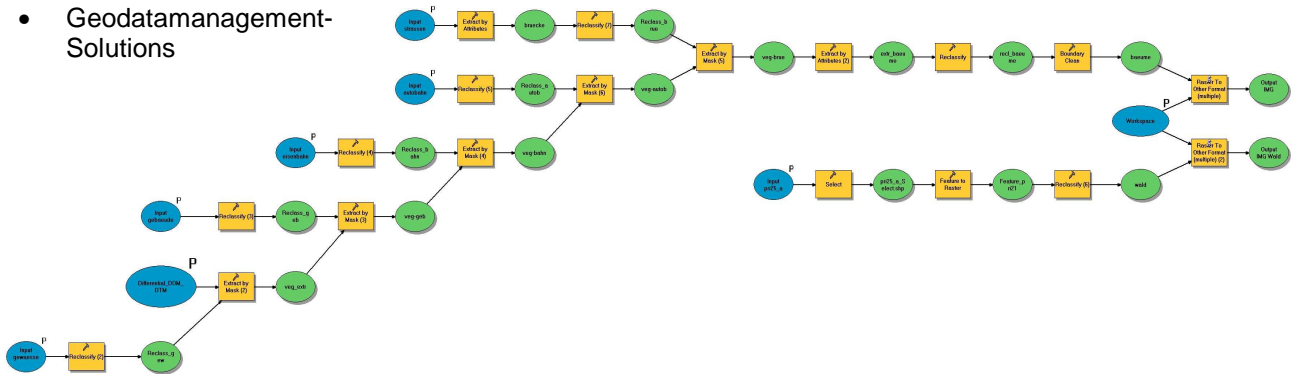


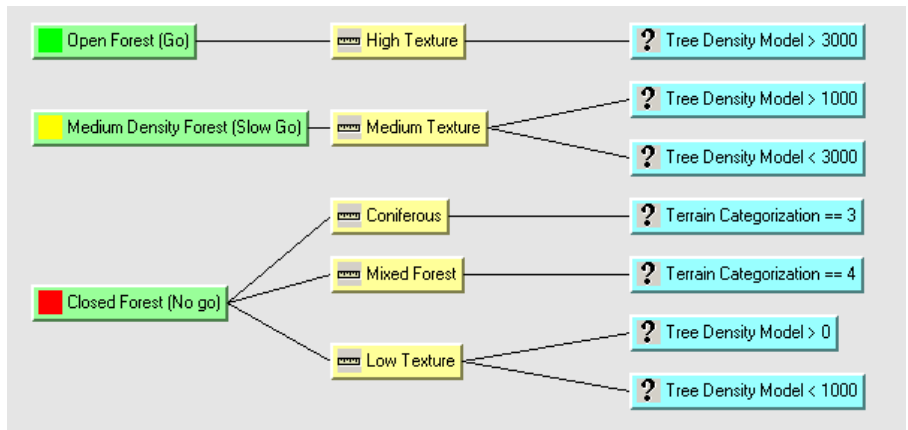


## Processes & operational Workflows

- Development of Processing Algorithms (Remote Sensing & Photogrammetry)
- Image Segmentation, Neighborhood & Object based Analysis
- Training sets and statistical Classification Methods
- GUI design
- System integration (Hard- and SW-Solutions)
- Geodatamanagement-Solutions



Example: Workflow for extraction of vegetation



Credits: [www.mfb-geo.com](http://www.mfb-geo.com)



## Solutions in Geographic Imaging

MFB-GeoConsulting GmbH  
 Eichholzstrasse 23  
 CH – 3254 MESSEN  
 contact@mfb-geo.com